











Incident Update

Park Fire

Date: 08/19/2024 **Time:** 7:38 PM

-  CALFIREButteCo [↗](#)
-  CALFIRE [↗](#)
-  LassenNF [↗](#)
-  CALFIRETGU [↗](#)
-  CALFIRESHU [↗](#)

-  calfire_butteco [↗](#)
-  CAL_FIRE [↗](#)
-  CALFIRETGU [↗](#)
-  LassenNF [↗](#)
-  CALFIRESHU [↗](#)



Callers outside Butte, Tehama, or Shasta Counties: (866) 916-3566

Media Information Line: (530) 282-5808

Incident Facts			
Name		Start Date/Time	Incident Status
Park Fire		2024-07-24	Active
Location		Type	Cause
Off Upper Park Road in Upper Bidwell Park, East of Chico		Wildfire	Arson
Counties		Administration Unit	
Butte, Plumas, Shasta, Tehama		Unified Command: CAL FIRE Butte Unit, CAL FIRE Tehama-Glenn Unit and Lassen National Forest	
Unified Command Agency(s)		Size	Containment
		429,401	54%
Structures Threatened	Structures Destroyed	Structures Damaged	
1,002	637	49	
Civilian Injuries	Firefighter Injuries	Civilian Fatalities	Firefighter Fatalities
0	0	0	0

Current Situation

Situation Summary

The Park Fire is being managed under Unified Command with CAL FIRE and the Lassen National Forest.

Today the fire continues to burn interior islands of fuel within control lines. Crews are continuing to deepen mop-up operations, remove hazardous trees, and patrol for spot fires to ensure the fire remains within its perimeter.





Upcoming days will be warm and dry with some moderate winds.

Repopulations are ongoing and we ask that you stay cautious as crews will continue to be working in the fire area.

[Park Fire Map](#) 

[3D Map View](#) 

Incident Photos & Video

- [Fire Photo Album](#) 
- [Park Fire Youtube Playlist](#) 
- [Park Fire - CAL FIRE BTU YouTube Playlist](#) 
- [Park Fire - CAL FIRE TGU YouTube Playlist](#) 

News Releases / Media Advisories

- [Arson Arrest News Release](#) 

Press Conferences and Operational Briefings




Butte Zone:

- [YouTube - Park Fire Press Conferences, Updates, and Briefings](#) 

Tehama Zone:

- [YouTube - Park Fire Briefings and Updates](#) 

State of Emergency and Federal Assistance

- **Governor Newsom secures additional federal assistance for Park Fire, surveys damage**
<https://www.gov.ca.gov/2024/07/27/governor-newsom-secures-additional-federal-assistance-for-park-fire-surveys-damage/> 
- **Governor Newsom proclaims state of emergency in Plumas, Butte and Tehama counties due to fires**
<https://www.gov.ca.gov/2024/07/26/governor-newsom-proclaims-state-of-emergency-in-plumas-butte-and-tehama-counties-due-to-fires/> 
- **California secures federal assistance to support response to Park Fire**
<https://www.gov.ca.gov/2024/07/25/california-secures-federal-assistance-to-support-response-to-park-fire/> 

Evacuation Zones

Evacuation Information:

Evacuation Warnings

Tehama County

- [Tehama County Evacuation Map](#) 

696-D, 698, 712-A, 716-B, 720-A, 720-F

Road Closures

Tehama and Shasta Counties

- Highway 172 between Mineral and Hole in The Ground Campground
- Highway 89 between Highway 36 and Summit Lake

Assigned Resources

Numerous firefighting air tankers from throughout the State are flying fire suppression missions as conditions allow.

Engines	Water Tenders	Helicopters	Dozers
219	191	7	80
Hand Crews	Other	Total Personnel	
100	173	4156	

Cooperating Agencies

NAME**PHONE ADDRESS URL**

Tehama County Sheriff's Office, California Highway Patrol, Pacific Gas and Electric, California Conservation Corps, Bureau of Land Management, California Department of Transportation, California Department of Corrections and Rehabilitation, Sierra Pacific Industries, Collins Pine Company, California Office of Emergency Services, California National Guard, Lassen Volcanic National Park
